


# Laramie County



## Land Use Regulations



### Legend

#### Zone Districts

- Agricultural (A-2)
- Agricultural and Rural Residential (A-1)
- Agricultural Residential (AR)
- Low Density Residential (LR)
- Medium Density Residential (MR)
- High Density Residential (HR)
- Mixed Use (MU)
- Neighborhood Business (NB)
- Community Business (CB)
- Light Industrial (LI)
- Heavy Industrial (HI)
- Public (P)
- Planned Unit Development (PUD)
- Airport Height Restriction (AHR)--See AHR Map
- Francis E. Warren Air Force Base (Exempt)
- City of Cheyenne (Exempt)
- Regulatory Area
- Zone Boundary

#### Notes

The zoning map of Laramie County is to accompany "The Laramie County Land Use Regulations" and shall be interpreted in accordance with Section 4-1-102 of said regulations.

The map is a diagrammatic layout of streets and roads for the purpose of locating zoned areas. Periodically, the Board of County Commissioners enacts amendments to the zoning regulations. Due to the dynamic nature of zoning, contact the County Clerk for the most current standing map.

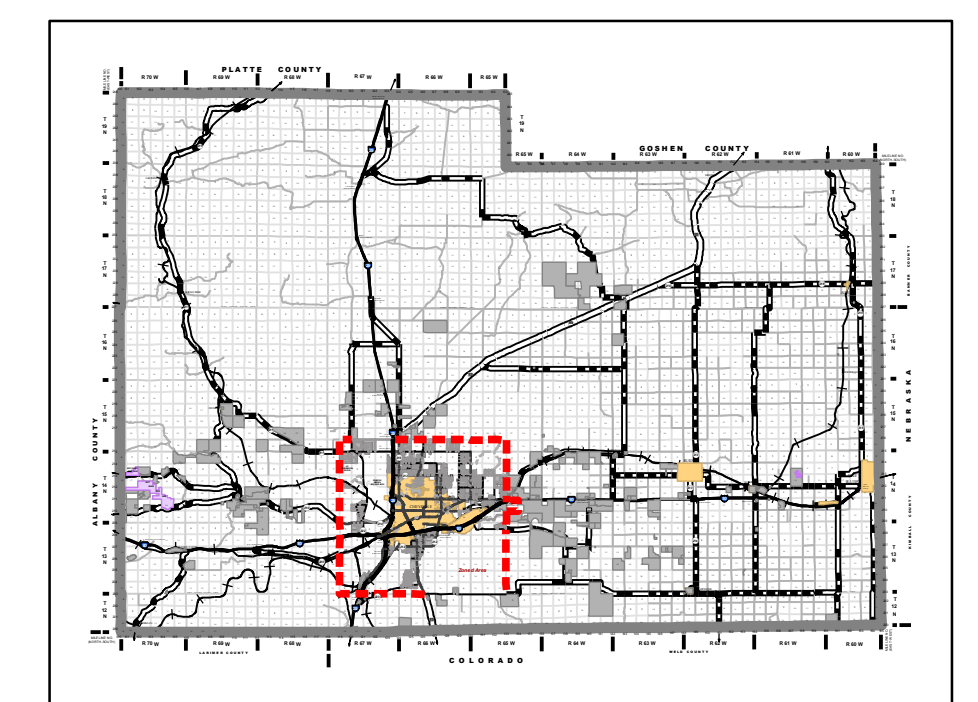
Prepared by:  
Laramie County Planning Department  
3931 Archer Pkwy  
Cheyenne, WY 82009

Laramie County Board of Commissioners:

Chairman \_\_\_\_\_ Date \_\_\_\_\_

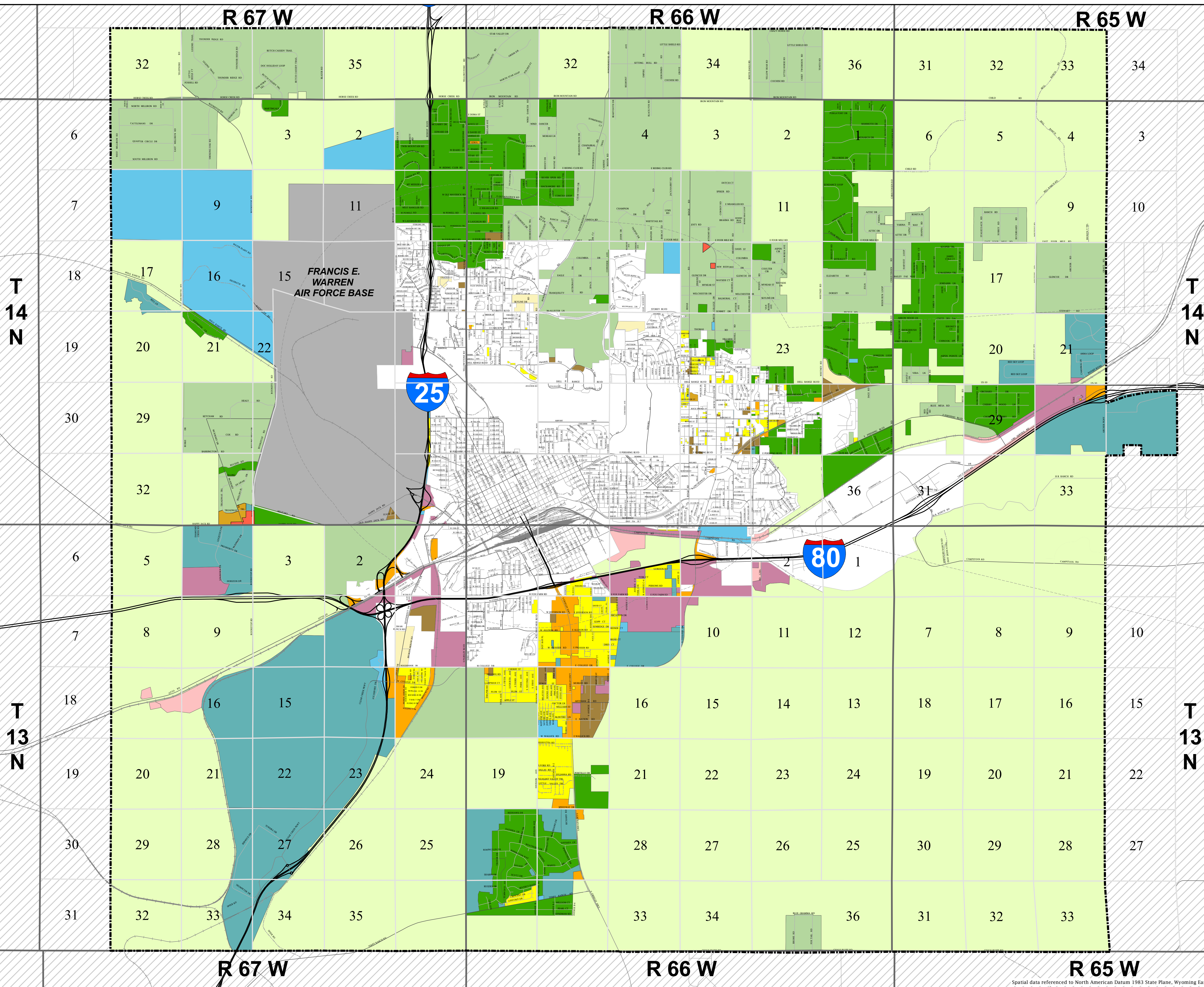
Laramie County Clerk \_\_\_\_\_ Date \_\_\_\_\_

#### Locator Map



This map is made possible through the Cheyenne and Laramie County Cooperative GIS Program (CLCCGIS). The data contained herein was collected for its use and is for display and planning purposes only. The CLCCGIS will not be held liable as to the validity, correctness, accuracy, completeness, and/or reliability of the data. The CLCCGIS furthermore assumes no liability associated with the use or misuse of this information.

February 2011



Spatial data referenced to North American Datum 1983 State Plane, Wyoming East.